

Personal and Real Property - TOTALS

L-4024

MACOMB COUNTY County

Statement of acreage and valuation in the year 2022 made in accordance with Sections 209.1 - 209.8 of the Michigan Compiled Laws.


Township or City	Number of Acres Assessed	Total Real Property Valuations		Personal Property Valuations		Total Real Plus Personal Property	
	(Col. 1) Acres Hundredths	(Col. 2) Assessed Valuation	(Col. 3) Equalized Valuation	(Col. 4) Assessed Valuation	(Col. 5) Equalized Valuation	(Col. 6) Assessed Valuation	(Col. 7) Equalized Valuation
CENTER LINE	1,088.00	232,671,600	232,671,600	14,247,300	14,247,300	246,918,900	246,918,900
EASTPOINTE	3,264.00	771,935,400	771,935,400	43,939,100	43,939,100	815,874,500	815,874,500
FRASER	2,624.00	659,311,300	659,311,300	31,405,500	31,405,500	690,716,800	690,716,800
MEMPHIS	384.00	29,475,125	29,475,125	1,989,200	1,989,200	31,464,325	31,464,325
MT CLEMENS	2,752.00	508,805,500	508,805,500	23,059,065	23,059,065	531,864,565	531,864,565
NEW BALTIMORE	2,944.00	587,748,500	587,748,500	11,839,800	11,839,800	599,588,300	599,588,300
RICHMOND CITY	1,216.00	262,290,600	262,290,600	9,392,200	9,392,200	271,682,800	271,682,800
ROSEVILLE	6,400.00	1,402,203,345	1,402,203,345	82,790,700	82,790,700	1,484,994,045	1,484,994,045
ST CLAIR SHORES	7,488.00	2,597,488,908	2,597,488,908	69,173,400	69,173,400	2,666,662,308	2,666,662,308
STERLING HEIGHTS	23,488.00	6,423,889,900	6,423,889,900	274,997,000	274,997,000	6,698,886,900	6,698,886,900
UTICA	1,152.00	275,793,529	275,793,529	19,852,000	19,852,000	295,645,529	295,645,529
WARREN	21,952.00	4,966,872,441	4,966,872,441	450,372,625	450,372,625	5,417,245,066	5,417,245,066
ARMADA TWP	23,296.00	340,167,800	340,167,800	106,813,900	106,813,900	446,981,700	446,981,700
BRUCE TWP	23,232.00	703,845,000	703,845,000	47,564,400	47,564,400	751,409,400	751,409,400
CHESTERFIELD TWP	17,728.00	2,417,466,297	2,417,466,297	87,238,900	87,238,900	2,504,705,197	2,504,705,197
CLINTON TWP	17,984.00	4,174,570,900	4,174,570,900	149,320,100	149,320,100	4,323,891,000	4,323,891,000
HARRISON	9,344.00	1,373,430,240	1,373,430,240	28,010,500	28,010,500	1,401,440,740	1,401,440,740
GROSSE POINTE SH	90.00	16,150,900	16,150,900	312,000	312,000	16,462,900	16,462,900
LENOX TWP	25,088.00	446,512,661	446,512,661	50,206,000	50,206,000	496,718,661	496,718,661
MACOMB TWP	23,296.00	5,169,017,402	5,169,017,402	131,529,266	131,529,266	5,300,546,668	5,300,546,668
RAY TWP	23,296.00	307,247,700	307,247,700	33,653,000	33,653,000	340,900,700	340,900,700
RICHMOND TWP	24,126.00	227,957,600	227,957,600	36,908,900	36,908,900	264,866,500	264,866,500
SHELBY TWP	22,272.00	5,061,925,900	5,061,925,900	182,976,000	182,976,000	5,244,901,900	5,244,901,900
WASHINGTON TWP	24,064.00	2,009,703,446	2,009,703,446	112,370,000	112,370,000	2,122,073,446	2,122,073,446

Township or City	Number of Acres Assessed	Total Real Property Valuations		Personal Property Valuations		Total Real Plus Personal Property	
	(Col. 1) Acres Hundredths	(Col. 2) Assessed Valuation	(Col. 3) Equalized Valuation	(Col. 4) Assessed Valuation	(Col. 5) Equalized Valuation	(Col. 6) Assessed Valuation	(Col. 7) Equalized Valuation
Totals for County	308,568.00	40,966,481,994	40,966,481,994	1,999,960,856	1,999,960,856	42,966,442,850	42,966,442,850

OFFICE OF THE COUNTY BOARD OF COMMISSIONERS OF MACOMB COUNTY COUNTY

WE HEREBY CERTIFY that the foregoing is a true statement of the number of acres of land, the value of the real property and of the personal property, the aggregate valuation of the real property and personal property, the equalized and assessed valuations of real property classifications in each township and city in said county as equalized by the Board of Commissioners in April of the reporting year, at a meeting of said board held in pursuant to the provisions of sections 209.1 – 209.8, MCL. I further certify that said statement does not embrace any property taxed under P.A. 77 of 1951; P.A. 68 of 1963; P.A. 199 of 1974; P.A. 385 of 1994; P.A. 224 of 1995; P.A. 147 of 1992 or Section 5 of Article IX of the Constitution of the State.

Dated April 12, 2022



 Equalization Director



 Clerk of the Board of Commissioner



 Chairperson of Board of Commissioner

Equalized Valuations - REAL

L-4024

MACOMB COUNTY County

Statement of acreage and valuation in the year 2022 made in accordance with Sections 209.1 - 209.8 of the Michigan Compiled Laws.

Real Property Equalized by County Board of Commissioners							
Township or City	(Col. 1) Agricultural	(Col. 2) Commercial	(Col. 3) Industrial	(Col. 4) Residential	(Col. 5) Timber-Cutover	(Col. 6) Developmental	(Col. 7) Total Real Property
CENTER LINE	0	68,997,300	23,457,100	140,217,200	0	0	232,671,600
EASTPOINTE	0	108,747,500	3,430,800	659,757,100	0	0	771,935,400
FRASER	0	115,833,600	104,173,900	439,303,800	0	0	659,311,300
MEMPHIS	0	4,629,100	432,200	24,413,825	0	0	29,475,125
MT CLEMENS	0	119,774,400	45,755,000	343,276,100	0	0	508,805,500
NEW BALTIMORE	0	54,294,800	18,429,400	515,024,300	0	0	587,748,500
RICHMOND CITY	0	46,171,300	6,868,600	209,250,700	0	0	262,290,600
ROSEVILLE	0	341,850,900	86,498,100	973,854,345	0	0	1,402,203,345
ST CLAIR SHORES	0	313,790,705	12,981,000	2,270,717,203	0	0	2,597,488,908
STERLING HEIGHTS	0	1,026,261,700	581,193,200	4,816,435,000	0	0	6,423,889,900
UTICA	0	149,000,699	2,612,300	124,180,530	0	0	275,793,529
WARREN	0	743,050,000	854,247,970	3,369,574,471	0	0	4,966,872,441
ARMADA TWP	37,277,100	15,737,100	18,521,600	268,632,000	0	0	340,167,800
BRUCE TWP	21,098,300	22,773,300	77,290,200	582,683,200	0	0	703,845,000
CHESTERFIELD TW	8,209,500	296,345,800	187,052,200	1,925,858,797	0	0	2,417,466,297
CLINTON TWP	0	875,315,000	273,310,900	3,025,945,000	0	0	4,174,570,900
HARRISON	0	130,884,400	47,445,900	1,195,099,940	0	0	1,373,430,240
GROSSE POINTE SH	0	0	0	16,150,900	0	0	16,150,900
LENOX TWP	44,107,450	80,745,100	25,263,900	296,396,211	0	0	446,512,661
MACOMB TWP	12,463,100	317,461,233	86,710,900	4,752,382,169	0	0	5,169,017,402
RAY TWP	41,347,900	9,872,800	7,617,000	248,410,000	0	0	307,247,700
RICHMOND TWP	39,262,400	6,601,800	2,219,200	179,874,200	0	0	227,957,600
SHELBY TWP	0	759,124,200	322,180,400	3,980,621,300	0	0	5,061,925,900
WASHINGTON TWP	16,483,000	181,062,000	37,108,600	1,775,049,846	0	0	2,009,703,446


Real Property Equalized by County Board of Commissioners

Township or City	(Col. 1) Agricultural	(Col. 2) Commercial	(Col. 3) Industrial	(Col. 4) Residential	(Col. 5) Timber-Cutover	(Col. 6) Developmental	(Col. 7) Total Real Property
Total for County	220,248,750	5,788,324,737	2,824,800,370	32,133,108,137	0	0	40,966,481,994


OFFICE OF THE COUNTY BOARD OF COMMISSIONERS OF MACOMB COUNTY COUNTY

WE HEREBY CERTIFY that the foregoing is a true statement of the number of acres of land, the value of the real property and of the personal property, the aggregate valuation of the real property and personal property, the equalized and assessed valuations of real property classifications in each township and city in said county as equalized by the Board of Commissioners in April of the reporting year, at a meeting of said board held in pursuant to the provisions of sections 209.1 – 209.8, MCL. I further certify that said statement does not embrace any property taxed under P.A. 77 of 1951; P.A. 68 of 1963; P.A. 199 of 1974; P.A. 385 of 1994; P.A. 224 of 1995; P.A. 147 of 1992 or Section 5 of Article IX of the Constitution of the State.


Dated April 12, 20 22



Equalization Director



Clerk of the Board of Commissioner



Chairperson of Board of Commissioner

Assessed Valuations - REAL

L-4024

MACOMB COUNTY County

Statement of acreage and valuation in the year 2022 made in accordance with Sections 209.1 - 209.8 of the Michigan Compiled Laws.


Real Property Assessed Valuations Approved by Boards of Review							
Township or City	(Col. 1) Agricultural	(Col. 2) Commercial	(Col. 3) Industrial	(Col. 4) Residential	(Col. 5) Timber-Cutover	(Col. 6) Developmental	(Col. 7) Total Real Property
CENTER LINE	0	68,997,300	23,457,100	140,217,200	0	0	232,671,600
EASTPOINTE	0	108,747,500	3,430,800	659,757,100	0	0	771,935,400
FRASER	0	115,833,600	104,173,900	439,303,800	0	0	659,311,300
MEMPHIS	0	4,629,100	432,200	24,413,825	0	0	29,475,125
MT CLEMENS	0	119,774,400	45,755,000	343,276,100	0	0	508,805,500
NEW BALTIMORE	0	54,294,800	18,429,400	515,024,300	0	0	587,748,500
RICHMOND CITY	0	46,171,300	6,868,600	209,250,700	0	0	262,290,600
ROSEVILLE	0	341,850,900	86,498,100	973,854,345	0	0	1,402,203,345
ST CLAIR SHORES	0	313,790,705	12,981,000	2,270,717,203	0	0	2,597,488,908
STERLING HEIGHTS	0	1,026,261,700	581,193,200	4,816,435,000	0	0	6,423,889,900
UTICA	0	149,000,699	2,612,300	124,180,530	0	0	275,793,529
WARREN	0	743,050,000	854,247,970	3,369,574,471	0	0	4,966,872,441
ARMADA TWP	37,277,100	15,737,100	18,521,600	268,632,000	0	0	340,167,800
BRUCE TWP	21,098,300	22,773,300	77,290,200	582,683,200	0	0	703,845,000
CHESTERFIELD TWP	8,209,500	296,345,800	187,052,200	1,925,858,797	0	0	2,417,466,297
CLINTON TWP	0	875,315,000	273,310,900	3,025,945,000	0	0	4,174,570,900
HARRISON	0	130,884,400	47,445,900	1,195,099,940	0	0	1,373,430,240
GROSSE POINTE SH	0	0	0	16,150,900	0	0	16,150,900
LENOX TWP	44,107,450	80,745,100	25,263,900	296,396,211	0	0	446,512,661
MACOMB TWP	12,463,100	317,461,233	86,710,900	4,752,382,169	0	0	5,169,017,402
RAY TWP	41,347,900	9,872,800	7,617,000	248,410,000	0	0	307,247,700
RICHMOND TWP	39,262,400	6,601,800	2,219,200	179,874,200	0	0	227,957,600
SHELBY TWP	0	759,124,200	322,180,400	3,980,621,300	0	0	5,061,925,900
WASHINGTON TWP	16,483,000	181,062,000	37,108,600	1,775,049,846	0	0	2,009,703,446

Real Property Assessed Valuations Approved by Boards of Review							
Township or City	(Col. 1) Agricultural	(Col. 2) Commercial	(Col. 3) Industrial	(Col. 4) Residential	(Col. 5) Timber-Cutover	(Col. 6) Developmental	(Col. 7) Total Real Property
Total for County	220,248,750	5,788,324,737	2,824,800,370	32,133,108,137	0	0	40,966,481,994


OFFICE OF THE COUNTY BOARD OF COMMISSIONERS OF MACOMB COUNTY COUNTY

WE HEREBY CERTIFY that the foregoing is a true statement of the number of acres of land, the value of the real property and of the personal property, the aggregate valuation of the real property and personal property, the equalized and assessed valuations of real property classifications in each township and city in said county as equalized by the Board of Commissioners in April of the reporting year, at a meeting of said board held in pursuant to the provisions of sections 209.1 – 209.8, MCL. I further certify that said statement does not embrace any property taxed under P.A. 77 of 1951; P.A. 68 of 1963; P.A. 199 of 1974; P.A. 385 of 1994; P.A. 224 of 1995; P.A. 147 of 1992 or Section 5 of Article IX of the Constitution of the State.


Dated April 12, 2022



Equalization Director



Clerk of the Board of Commissioner



Chairperson of Board of Commissioner